

28 March 2017

Mutsho

(A translation of weather in Tshivenda)

Weekly Weather Forecast

Weekly Outlook - 28 March - 5 April 2017

Temperature

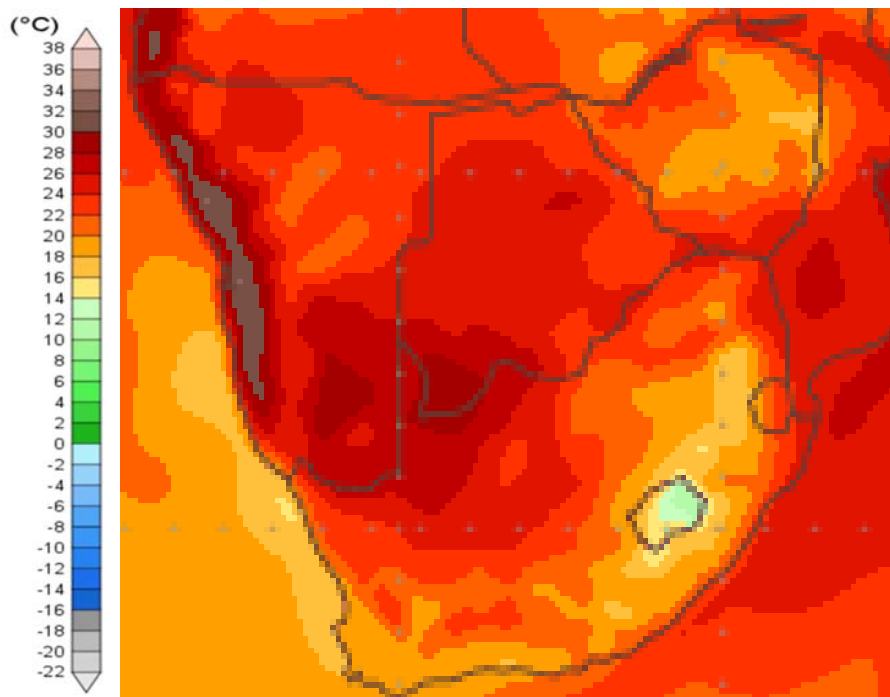


Figure 1: Mean surface temperature from Tuesday 28 March to Wednesday 5 April 2017.

Temperatures of between 16 to 20°C are expected for the Western Cape, Eastern Cape, KZN, Mpumalanga, northern Free State and southern Gauteng, while Limpopo, northern Gauteng, North West and the southern Free State can expect temperatures of between 20 to 26°C. Temperatures warmer between 24 to 28°C is expected for the Northern Cape.

Note:

Temperatures reflect daily average temperatures over an 8 day period.

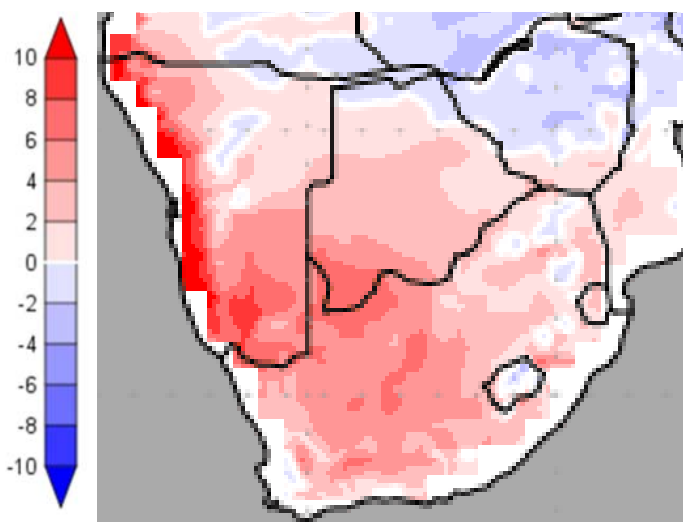


Figure 2: Temperature anomaly for Tuesday 28 March to Wednesday 5 April 2017.

Normal temperatures are expected along the coastal regions of South Africa and the rest of South Africa can expect warmer than normal temperatures for this time of year. Isolated areas in Limpopo and Mpumalanga will experience lower than normal temperatures.

Temperature forecasts from the **National Centers for Environmental Prediction**.

Normal Temperature derived from CRU monthly climatology for 1901 – 2000

Information from: <http://www.wxmaps.org/outlooks.php>

Credits:

1. The Center for Ocean-Land-Atmosphere Studies
2. George Mason University



Rainfall

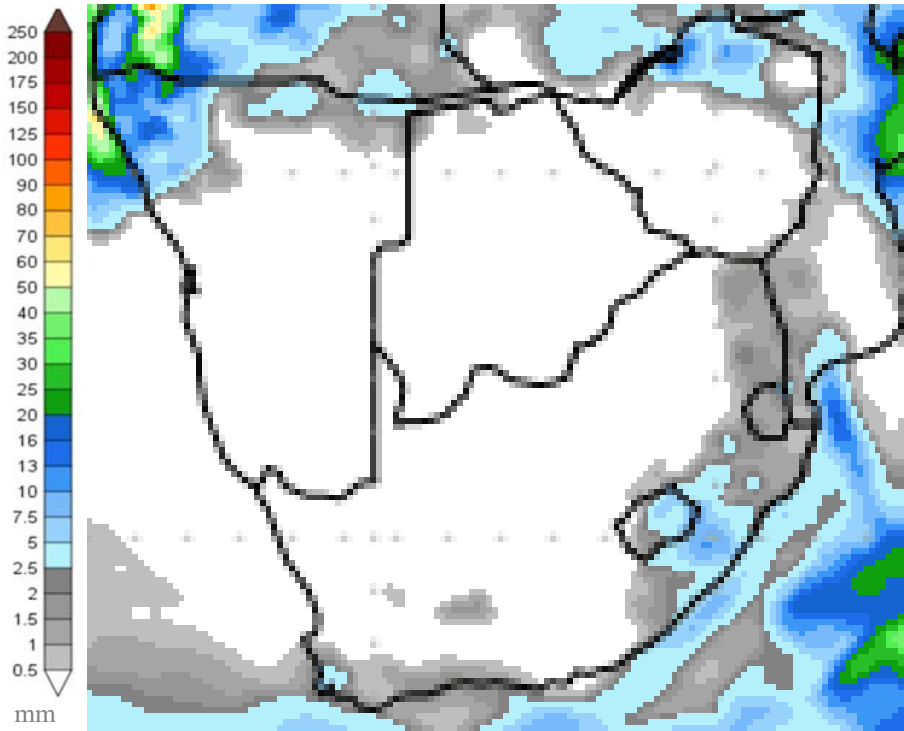


Figure 3: Precipitation for Tuesday 28 March to Wednesday 5 April 2017.

A dry week is expected for South Africa. Up to 2 mm is expected in the Western Cape. Southern KZN and the northern Eastern Cape can expect up to 5 mm, while northern KZN and eastern Limpopo & eastern Mpumalanga can also expect up to 2 mm.

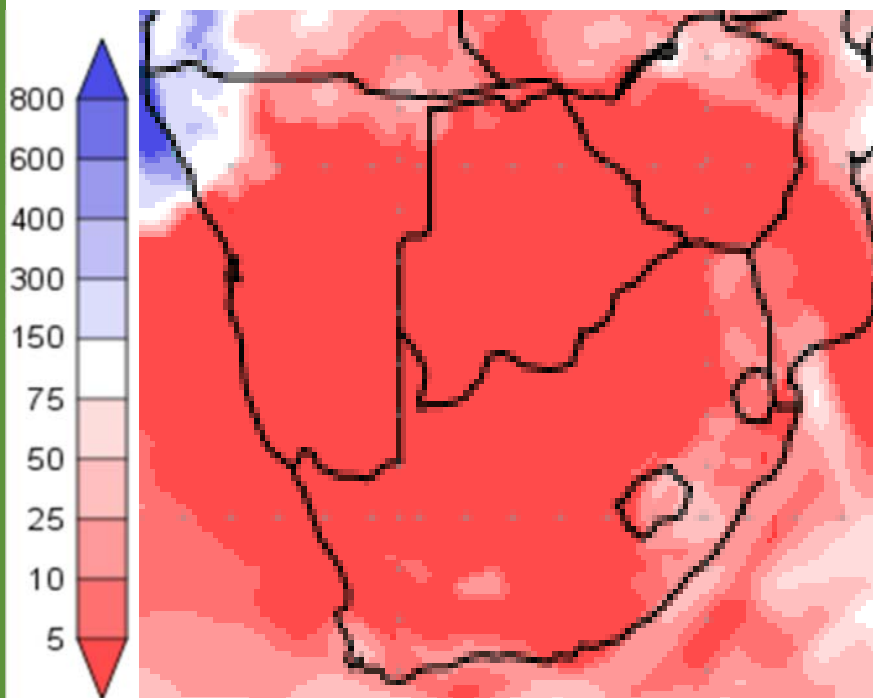


Figure 4: Precipitation (% of normal) for Tuesday 28 March to Wednesday 5 April 2017.

Dryer than normal conditions are expected for the entire South Africa this coming week.

% of normal

Precipitation forecasts from the **National Centers for Environmental Prediction**.

Normal rainfall derived from CMAP monthly climatology for 1979 – 2003

Information from: <http://www.wxmaps.org/outlooks.php>

Credits:

1. The Center for Ocean-Land-Atmosphere Studies
2. George Mason University

Official Disclaimer: *COLA makes no guarantees about and bears no responsibility or liability concerning the accuracy or timeliness of the images being published on these web pages. All images are generated by COLA and do not represent the actual forecasts issued by the National Weather Service. These products are not a substitute for official forecasts and are not guaranteed to be complete or timely. The underlying data are the direct product of the various operational forecast models run by the [National Centers for Environmental Prediction](#), [National Weather Service](#), [NOAA](#) and are presented without correction.*

Monthly Climate Watch reports: <http://www.manstratais.co.za/climatewatch.aspx>

Manstrat Website: <http://www.manstratais.co.za/>

Twitter: <https://twitter.com/ManstratAIS> or follow @ManstratAIS

Facebook: <https://www.facebook.com/manstratais/>

